








-  Boundary
-  Forest track
-  Estimate of forest track to be built
-  Path linking areas
-  Amenity use
-  Affordable housing
-  Silviculture/forest crofts